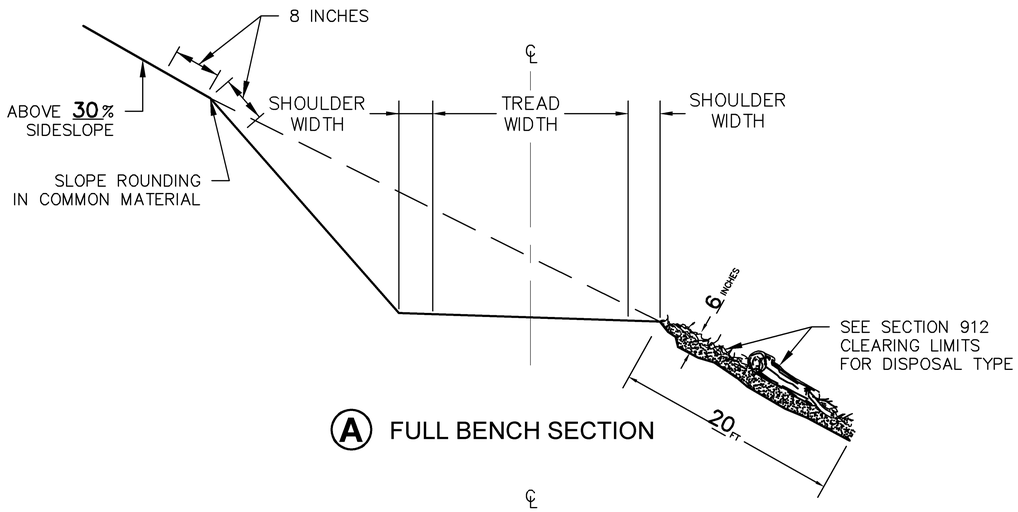

Ⓐ FULL BENCH SECTION

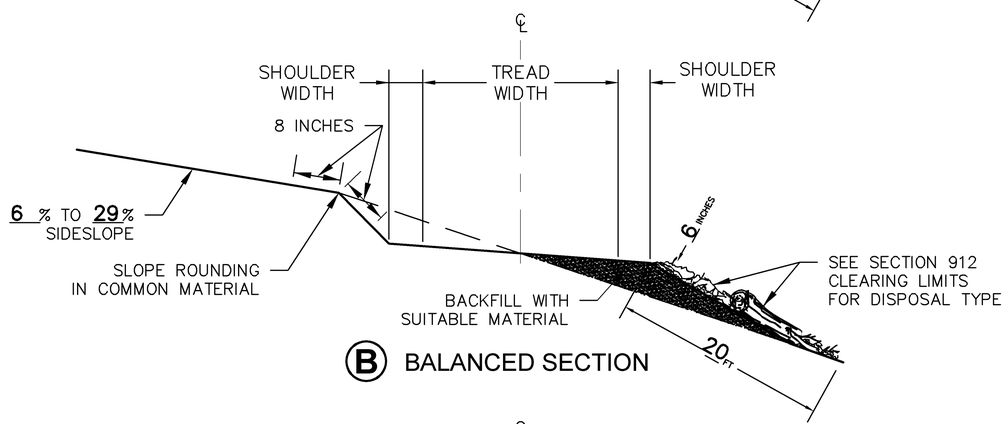

Ⓑ BALANCED SECTION

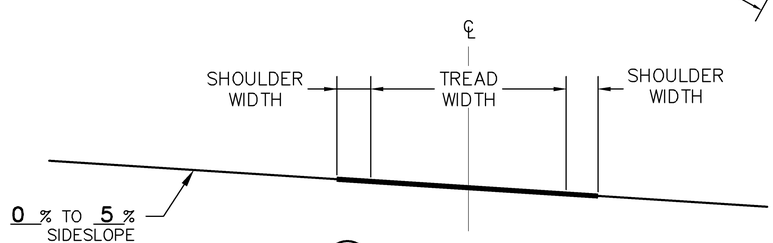

Ⓒ FLAT SECTION

TYPICAL TRAIL TREAD AND SHOULDER WIDTH

TYPICAL ID	SECTION TYPE	TREAD FINISH	TREAD WIDTH	SHOULDER WIDTH		COMMENTS
				UPHILL	DOWNHILL	
TSF–1	B	T	48 IN	12 IN	12 IN	HIKING USE
TSF–2	C	T	48 IN	12 IN	12 IN	HIKING USE

TREAD CROSS SLOPE

TYPICAL ID	OUTSLOPE	INSLOPE	CROWNED SECTION	COMMENTS
TCS–1	3 %	NA	NA	TYPICAL UNLESS OTHERWISE STATED

SLOPE AND TRAILBED FINISH

TREAD FINISH	ROOTS	LOOSE ROCK	EMBEDDED ROCK	COMMENTS
T1	1 IN	1 IN	1 IN	
T2				
T3				
T4				
T5				
T6				

TRAILBED AND SLOPE FINISH

SLOPE FINISH

REMOVE ROOTS THAT PROTRUDE FROM THE BACKSLOPE WITH DIAMETERS GREATER THAN SHOWN IN THE SLOPE AND TRAILBED FINISH TABLE.

TRAILBED FINISH

REMOVE LOOSE ROCK ON THE TRAILBED WITH A DIMENSION GREATER THAN SHOWN IN THE SLOPE AND TRAILBED FINISH TABLE.

REMOVE OR REDUCE EMBEDDED ROCK THAT PROTRUDES MORE THAN THE DIMENSIONS SHOWN IN THE SLOPE AND TRAILBED FINISH TABLE.

NOTES:

1. SLASH CONSISTS OF LOGS, LIMBS, BRUSH, AND ROCKS PLACED RANDOMLY IN A WAY TO CATCH SEDIMENT MOVEMENT.
2. LIMB ALL TREES AND SHRUBS AND TAMP SLASH INTO GROUND SO THAT 80% OF SLASH IS IN CONTACT WITH THE GROUND.

Hayes | James
ENGINEERS, PLANNERS & SURVEYORS
3830 EAST FIRST STREET
SUITE 1
BLUE RIDGE, GEORGIA 30513
TEL: (706) 632-4981
FAX: (706) 632-4982

UNION COUNTY
65 COURTHOUSE STREET
BLAIRSVILLE, GA 30512
Phone: (706) 439-6000

Contact: LARRY GARRETT
(706) 439-6000

This document is prepared for the exclusive use of UNION COUNTY and shall not be relied on by any other person or entity.

No.	Description	By	App.	Date

ISSUE

© Copyright 2017 HAYES, JAMES & ASSOCIATES, INC
This drawing and their reproductions are the property of the engineer and may not to be reproduced, published, or used in whole or in part without the written permission of the engineer.

GEORGIA REGISTERED NO. 27275 PROFESSIONAL ENGINEER STEPHEN MARK BOND

Stephen Mark Bond

Project Title

BYRON HERBERT REECE CONNECTOR TRAIL

Project Location

Address	FSR NO. 109 & 109A
City, State Zip	-
Land Lot	29,30,43, & 44
District-Section	16TH
County	UNION

Project No.	05-085-C
Drawn By:	TT
Checked By:	KEH
Initial Issue Date:	03-27-2017

Sheet Title

CROSS SECTION

Sheet Number

C-08

keith e. hightower, asla 3/27/2017 12:23 PM normal.ctb i:\projeng\05085e\dwg\dnr trail design\production\05-085dt - bhr trail plan.dwg